




zone of
advanced socio-economic
development

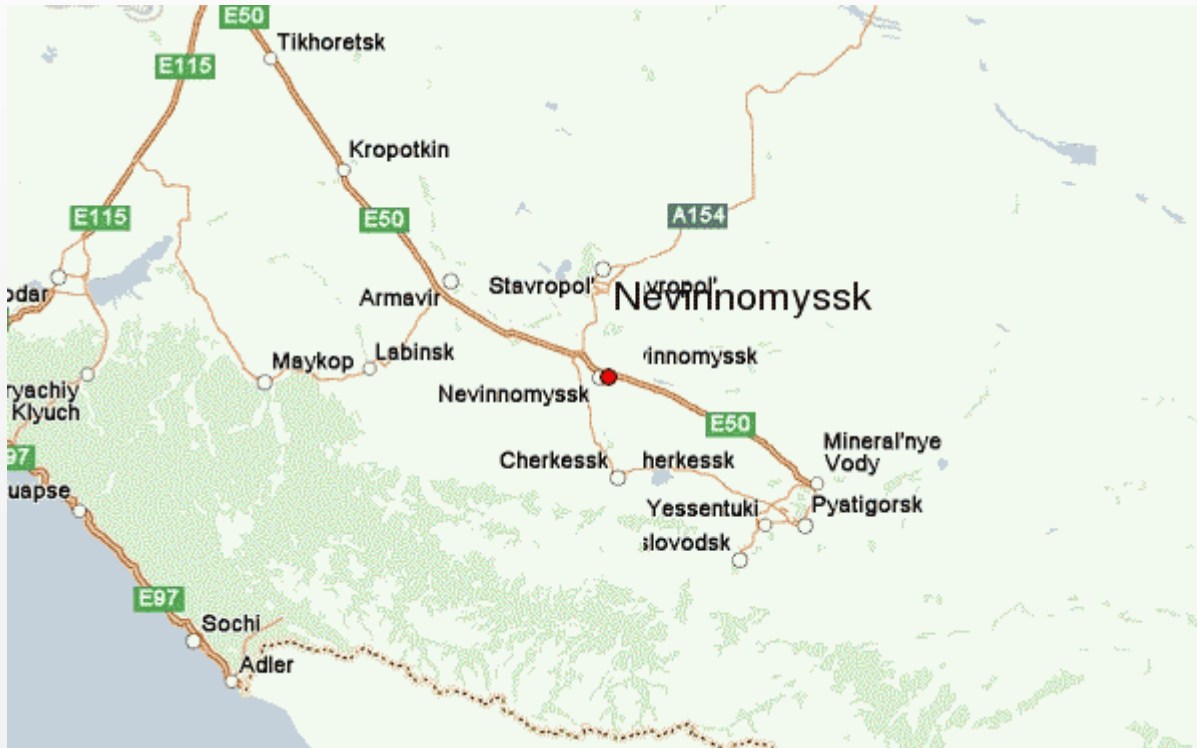
Monotown of the second category.
Priority Social and Economic Development Area.



SSK
44° 38' 00'' N
41° 56' 00'' E

Nevinnomyssk

Nevinnomyssk on the map



44°38'00" N
41°56'00" E



Geographic location

Nevinnomyssk is located in Ciscaucasia (Predkavkazye) on Stavropol highland at the point where Bolshoy Zelenchuk river joins Kuban river. It is 55 km to the south of Stavropol.

Information about the town



Population

117 446 people



Labour force

70 902 people



City limits

80 km²



Territory for projects

2,45 km²



Completed projects

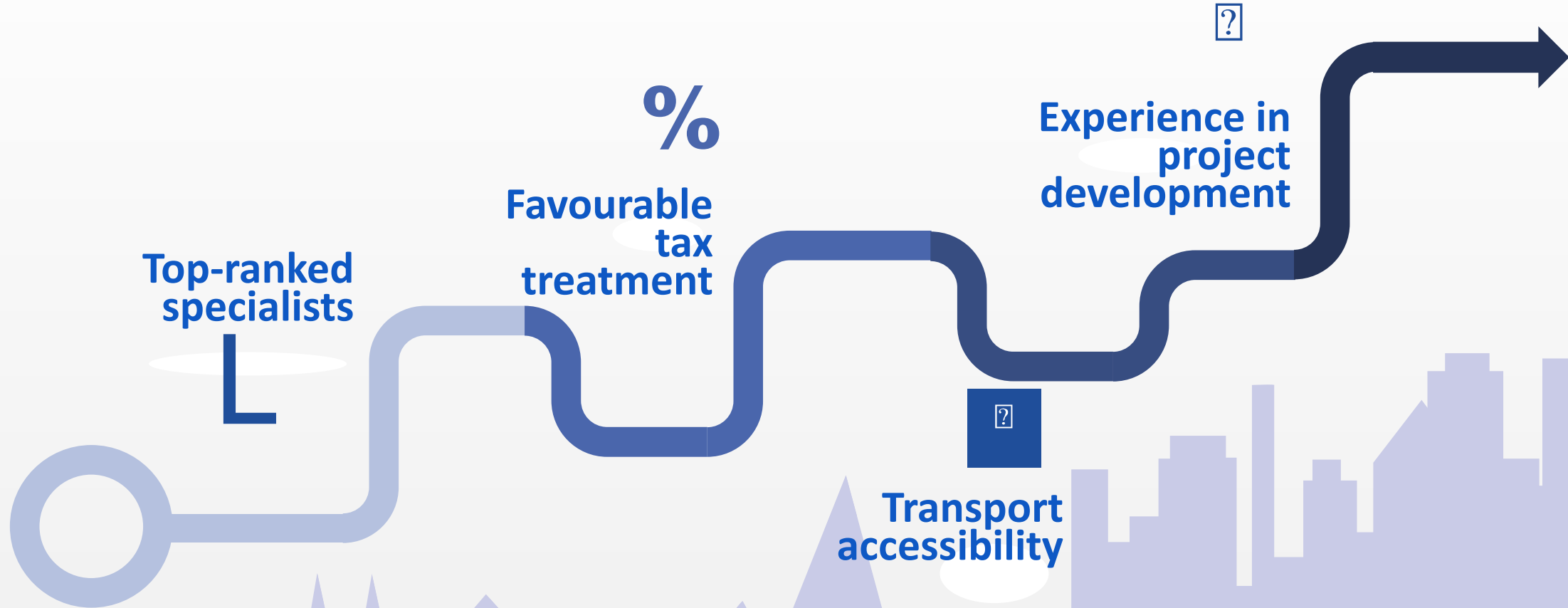
23



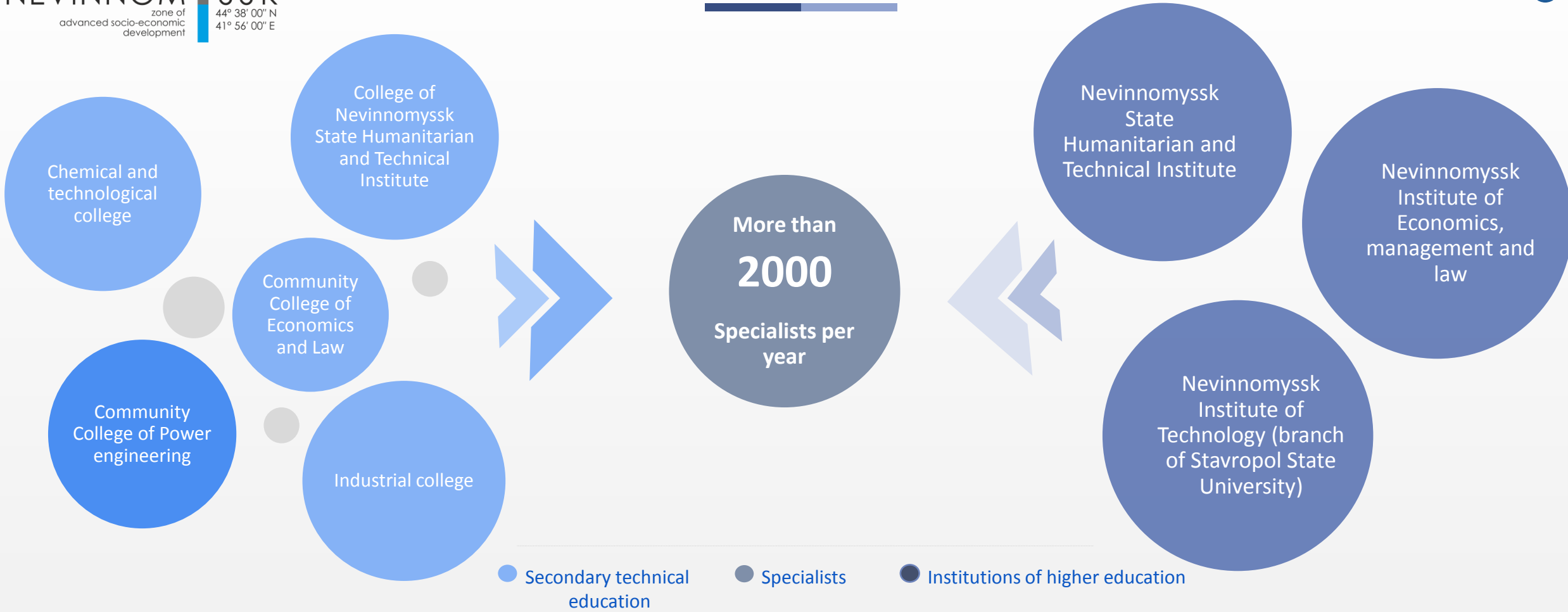
Average salary

36 884 rubles

Advantages of Nevinnomysk

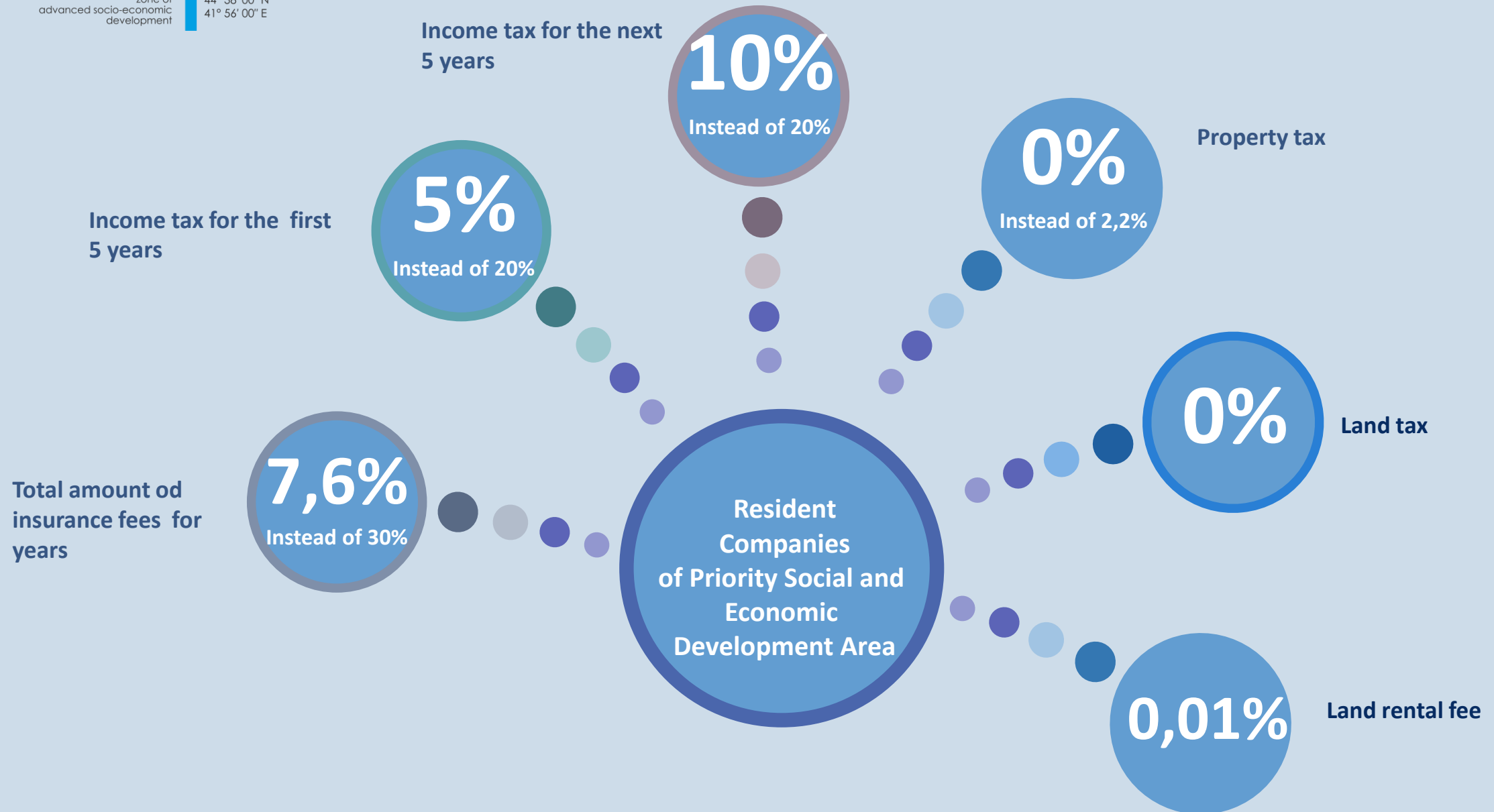


Educational system for school graduates



Educational facilities in Nevinnomysk are capable of adapting fast to the needs of employers in terms of top-rank specialists trainings.

Benefits and privileges



Investment projects requirements



Investment project doesn't include excisable goods (excluding cars and motor cycles), as well as production of goods and (or) provision of services, work performance in the following fields of economics:

crude oil and natural gas extraction; provision of services in the field of crude-oil and natural gas extraction; pipeline transport performance; manufacturing of crude oil derivatives; wholesale and retail trade; real estate activities; fields of economy which employ 20% and more from average number of employees from all companies of monotown as well as basic field of economy of town-forming organization.

Code	Type of economic activity
A01	Crop and animal production, hunting and related service activities
C.10	Manufacture of food products
C.11	Manufacture of beverages
C.13	Manufacture of textiles
C.14	Manufacture of wearing apparel
C.17	Manufacture of paper and paper products
C.20	Manufacture of chemicals and chemical products (excluding (code C.20.15))
C21	Manufacture of basic pharmaceutical products and pharmaceutical preparations
C.22	Manufacture of rubber and plastic products
C.23	Manufacture of other non-metallic mineral products
C.24	Manufacture of basic metals

Code	Type of economic activity
C.25	Manufacture of fabricated metal products, except machinery and equipment
C.26	Manufacture of computer, electronic and optical products
C.27	Manufacture of electrical equipment
C.28	Manufacture of machinery and equipment n.e.c
C.29	Manufacture of motor vehicles, trailers and semi-trailers
C.30	Manufacture of other transport equipment
C.31	Manufacture of furniture
C.32	Other manufacturing
I.55	Accommodation
I.56	Food and beverage service activities
R.93	Sports activities and amusement and recreation activities
S.96.04	Physical well-being activities

Транспортная развязка



A federal motorway R217 goes through the territory of Nevinnomysk, which total length is 1118 km. This motorway connects Kabardino-Balkaria, Ingushetia, North Ossetia, the Rostov Region, Chechen Republic, Dagestan, Stavropol and Krasnodar krai. Nevinnomysk is the nearest town in Stavropol krai to Krasnodar krai on the federal motorway “Kavkaz”, it provides access to the largest sea ports of the Black sea coast of the Caucasus.

Traffic load of all types of transport on federal motorway R217 «Kavkaz» is about 16000 cars per day, on the roads within Nevinnomysk - 2000-3500 cars per day.

Implemented projects

OOO «StavSteel»
«Metallurgical plant
«StavSteel»

9815 million rubles of investment
801 workplaces were created

750 million rubles of investment
194 workplaces were created

OOO «Kazminskiy dairy factory»

OOO «Neviinomysskiy radiator plant»
«Construction of Nevinnomyskiy radiator plant»

More than 633 million rubles of investment
124 workplaces were created

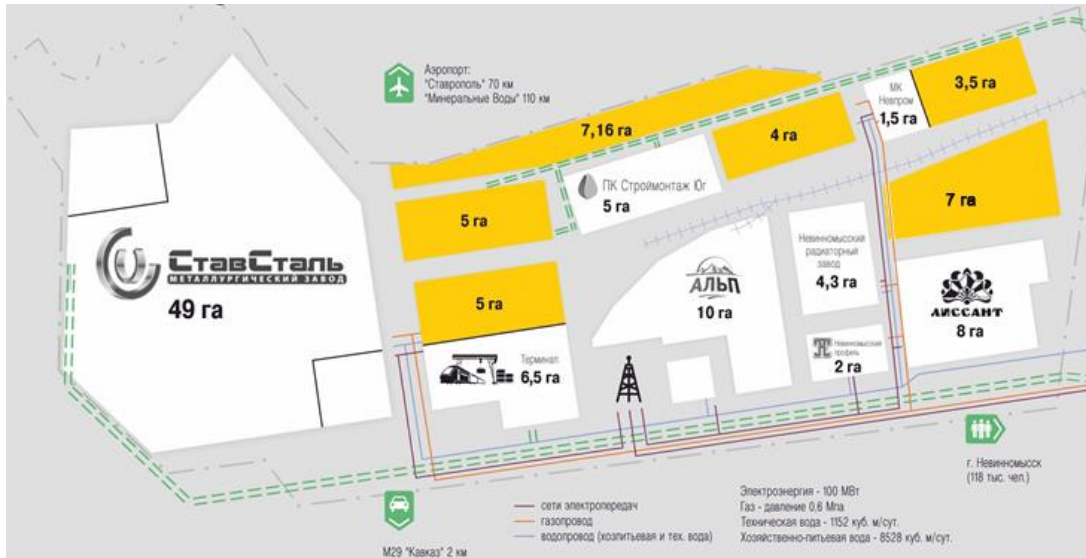
More than 868 million rubles of investment
30 workplaces were created

OOO «PK Stroymontazh Ug»
«the construction of dry mix mortar production plant»

Since 2011 more than 14,1 billion rubles have been invested in order to implement investment projects. As a result **1301 workplaces have been created.**

Regional industrial parks

The territory of the first priority of the park chart



Current resident companies
10



The space of freer area
1,3 km2



The territory of the first priority of the park contains the infrastructure of water supply, gas supply, electricity supply, wastewater disposal systems, roads



It is planned to construct railway on the territory of the first priority of the park; all necessary infrastructure of the territory of the second priority of the park



MINENKOV MICHAIL ANATOLYEVICH
Mayor of Nevinnomyssk



AM ALEXANDER YURYEVIKH
Deputy Mayor of Nevinnomyssk



TALBERG OLEG VLADIMIROVICH
Administrative Director
AO «Nevinnomysskiy Azot»